

111°59'30"

111°59'00"

111°58'30"

111°58'00"

111°57'30"

111°57'00"

111°56'30"

Trail Code	Trail Name	Length Mi	Length (Km)	Uses Allowed
EM	Elephant Mountain	2.1	(4.4)	Hike, horse only
MT	Metate	0.8	(1.4)	Hike only
SX	Spur Cross (Regional Trail)	5.3	(8.5)	Shared use
TR	Tortuga	1.2	(2.0)	Hike, horse only
TW	Towhee	0.2	(0.3)	Hike only




- Distances shown above are one-way.
- Distances on map are for selected segments between trail junctions (●), or junction and trailhead.
- Distances are approximate and, due to rounding, segments on map may not add up to trail lengths above.
- "Shared-use" means all non-motorized access is allowed.
- **WARNING:** Most of Elephant Mountain trail is not maintained. Use at your own risk; not recommended for novice equestrian use.
- Please remain on designated "open" trails and roads. Do not enter closed areas.

# Spur Cross Ranch Conservation Area

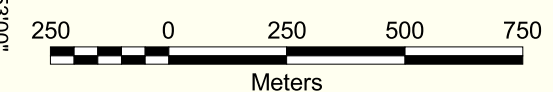
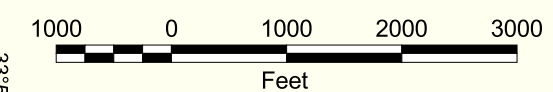
A Maricopa County Park

- FACILITIES**
- Public parking & staging area
  - Information kiosk
  - Picnic table
  - Restrooms (Portable)

- LEGEND**
- Regional Trail (Spur Cross segment)
  - Hiker/horse-only trail
  - Hiker-only trail
  - Forest Service trail (Shared use)
  - Primitive route
  - Trailhead
  - Locked gate (No motorized vehicles)
  - Spur Cross Ranch Conservation Area
  - Desert Foothills Land Trust
  - Private
  - State trust land
  - Tonto National Forest
- Note: Selected roads shown.



Scale = 1:16,000



Contour Interval 40 Feet



**Maricopa County**  
Parks and Recreation

